



**Wetland Conservation Act 101
Virtual Training**



m BOARD OF WATER AND SOIL RESOURCES

1

MN Wetland Professional Certification Program

Program goal: Provide relevant, accessible and affordable technical and administrative training for all wetland professionals.

- Nationally recognized voluntary training program that certifies 500 individuals working in both private and public sectors from the upper midwest and beyond.
- Provide technical wetland delineation training and administrative training for implementing the MN Wetland Conservation Act.
- Certified individuals must pass in-training and Professional exams and complete continuing education during 3-year renewal periods.

bwsr.state.mn.us/minnesota-wetland-professional-certification-program



2

2024 MWPCP Training Courses

Introduction to Wetland Delineation and Regulations

- Introduction to Wetland Delineation and Regulations: Arden Hills- June 10-14
- Introduction to Wetland Delineation and Regulations: Brainerd - September 9-13
- Introduction to Wetland Delineation and Regulations: Arden Hills- September 30-October 4

Regulatory Training

- Wetland Conservation Act (WCA) 101 Virtual Training- February 5-6 (3 online CEC per day)
- TEP Academy- St Cloud MNDOT Training Facility- April 9 (6 CEC)

Regional Training

- Redwood Falls-- August 27-28 (6 CEC per day)

Professional Exams

MWPCP Exams will be offered at 1pm on:

- June 14 in Arden Hills
- September 13 in Brainerd
- October 4 in Arden Hills.



3

2024 MWPCP Training Courses

Technical Training

- Hydric Soils- Albany City Hall and Two Rivers County Park, Stearns County- April 30 & May 1 (6 CEC per day)
- Wetland Restoration-McLeod County Fairgrounds- May 15-16 (12 CEC)
- Wetland Delineation Methods- Prairie Woods Environmental Learning Center- Spicer- May 29-31 (18 CEC)
- Floristic Quality Assessment (FQA) Method- MNDOT Shoreview Training Center - June 17 or 18 (6 CEC per day)
- Wetland Plant ID- Lino Lakes (July 16) or Cloquet Forestry Center (July 18) (6 CEC per day)
- Antecedent Precipitation Tool- St Cloud MNDOT Training Center- October 17 (2 sessions) (3 CEC per session)



4

Registration Information

Staggered registration:

- April- July classes will open the week of March 11th.
- August-October classes will open the week of July 1st.

Email will go out to our contact lists a couple of weeks prior

- Email bwsr.mwpcp@state.mn.us to be added to list
- MWPCP maintains a waitlist for all full classes



5

Certification Updates

- COVID-related continuing policies lapsed
- Need 18 continuing education hours (6 online)
- Current renewal period ends on December 31, 2024 for individuals who passed exams in 2021.
- Do not need to report MWPCP classes
- Use Credit Reporting Form
- List of approved classes on MWPCP page
- If not listed, use Credit Determination Form
- Notify us if you change jobs or email



6

Wetland Conservation Act 101 Virtual Training - February 5-6

- | | |
|--|-------------------|
| Day One | Day Two |
| Wetland Regulatory Programs in MN | Basic Decisions |
| Local Government Unit Duties & Technical Evaluation Panel Procedures | Replacement Plans |
| WCA Application Procedures | Wetland Banking |
| Enforcement Procedures | Q/A & Quiz |
| Q/A & Quiz | |



bwsr.state.mn.us/minnesota-wetland-professional-certification-program

7



Basic WCA Decision Types

m BOARD OF WATER AND SOIL RESOURCES



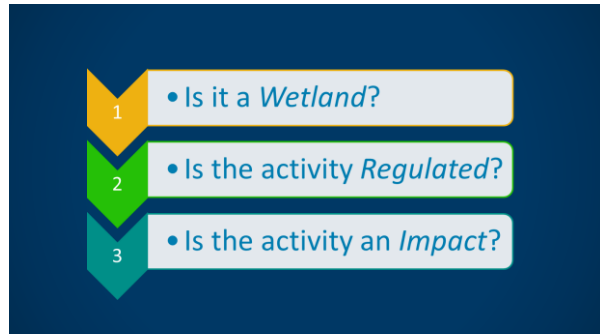
8

Basic WCA Decision Types

- Boundary and Type
- No Loss
- Exemption



9



10

What is regulated by WCA?

What is considered Impact?

A loss in quantity, quality, or biological diversity of a wetland *caused by draining or filling* or by *excavation* in types 3, 4, or 5.



11

What is Drainage?

Any method for removing or diverting waters from a wetland

- Excavation of a ditch
- Tile Installation
- Filling
- Diking
- Pumping
- Diverted water
- Etc.



12

What is Fill?

Any solid material added or redeposited in a wetland

- Alters cross-section or hydrological characteristics,
- Obstructs flow patterns,
- Changes Boundary, or
- Converts to non-wetland.



13

Wetland Fill

- Does not include posts for walkways, bridges, powerline poles, etc.



- Does not include slash or woody vegetation as long as it originated from vegetation growing in the wetland and does not impair flow or circulation of water.



14

Wetland Fill

- Wetland fill *does not* include posts and pilings unless it turns wetland into a nonaquatic use or significantly alters its functions and value.



15

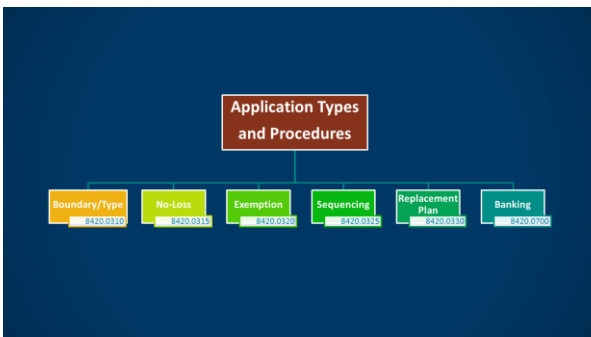
What is Excavation?

Removal of soil by any method if it results in an impact*.



16

16



17

Boundary/Type Applications: Where wetland regulation meets science

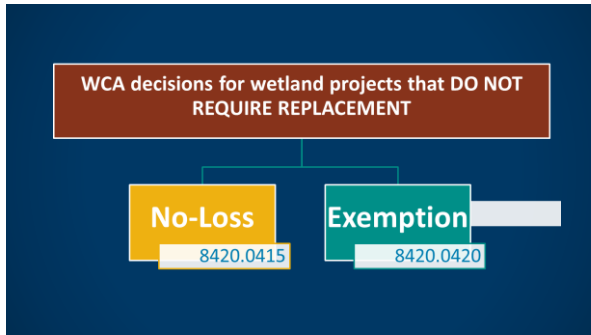
- Boundaries must be delineated using USACE 1987 Manual and Supplements (8420.0405 subp 1) 8420.0405

- Types must be ID'd using FWS Circular 39 and Eggers and Reed (8420.0405 subp 2)

- Requires NOA and NOD.
 - ** Should include site visit for confirmation
- Technical Decision



18



19

No Loss Activity Basics

Defined:
No permanent loss of, or impact to, wetlands from an activity.



20

20

No-Loss Criteria

"No-loss" means no permanent loss of, or impact to, wetlands from an activity according to the criteria in this part.

- Will not impact a wetland (8420.0415 Subp A.)
- Excavation limited to removal of sediment or debris (Trees logs, beaver dams, trash, blockage of culverts (8420.0415 Subp B.)
- Water level management (8420.0415 Subp C.)
- Excavation limited to removal of sediment in wetlands utilized as storm water basins. (8420.0415 Subp E.)
- Operation, Maintenance or Emergency Repair. (culverts) (8420.0415 Subp F.)
- Temporary impact if: Returned to previous conditions. Activity completed within 6 months (8420.0415 Subp H.)



21

No-Loss

- Temporarily crossing or entering a wetland to perform silvicultural activities, including timber harvest as part of a forest management activity, so long as the activity limits the impact on the hydrologic and biologic characteristics of the wetland; the activity does not result in the construction of dikes, drainage ditches, tile lines, or buildings; and the timber harvesting and other silvicultural practices do not result in the drainage of the wetland or public waters (8420.0415 Subp G. G.)
- Activity conducted as part of an approved replacement or banking plan, conducted or authorized by public agencies for the purpose of wetland restoration or fish and wildlife habitat restoration (8420.0415 Subp D. D.)



22

No-loss and exemption conditions

- Every activity in wetland, regardless of whether an application is submitted must:
 - Implement erosion control measures to prevent sedimentation of wetlands
 - Not block fish activity
 - Comply with all other applicable local, State, Federal requirements, including best management practices
- Exemptions cannot be combined on a project!

23

General Exemption Requirements for ALL

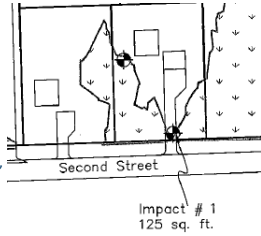
- Only has to fit one; not disqualified if not exempt by another
- If impacts exceed max allowed = nothing is exempt
- Max may not apply to all situations or wetlands-**very specific**
- May not be combined on a project
- Must stabilized to prevent sedimentation/erosion.

24

24

Exemptions 8420.0420

- **Impacts** to wetlands that **DO NOT** require replacement
 - The activity is still regulated.
 - WCA does not **REQUIRE** an application; some LGU's may.
 - May not be combined on a project.
- Exemptions do not apply to: calcareous fens, wetland bank sites, project-specific replacement sites (8420.0420 Subp 1B)



25

Exemptions

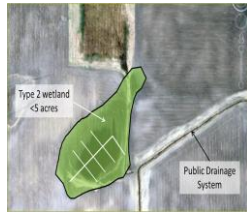
- Impacts from Agricultural Activities
- 8420.0420 Subp 2
 - (A) Type 1,2 Planted 6 of 10 prior to 1991
 - (B) Agricultural pasture land, except bottomland hardwood type 1
 - (C) SWCD conservation practices
 - (D) Wheeled booms on irrigation
 - (E) Aquaculture
 - (F) Wild rice
 - (G) Farm program MOU



26

Exemptions

- Drainage Exemption
 - 8420.0420 Subp 3
- Public drainage maintenance
- Private drainage maintenance
- Planted 8 of 10 years
- Assessed benefits
- *Reminder – review the WCA language details and project specifics*



27

Private Drainage/Ditch Maintenance

Replacement not required for maintenance or repair of existing private drainage systems

WHEN:

The work does not drain Wetland that have existed more than 25 years.



28

Private Drainage/Ditch Maintenance Illustration



29

Private VS. Public Drainage Ditch Maintenance Illustration



30

Ditch Maintenance

CONDITIONS:

- Spoil must be placed and stabilized to minimize impacts.
 - ~ Remove
 - ~ place on existing spoil
 - ~ incorporate
 - ~ side cast
- Ditch must be stable and not degrade water quality downstream.



31

Private Drainage/Ditch Maintenance

What items may be needed to demonstrate this exemption is met?

- Past records of maintenance (receipt to contractors)
- Aerial Photos with review
- Amount of Sediment Proposed to be removed (can be critical)
- Depth of ditch/soil types
- Site visit/confirmation of wetland type (growing season)
- Lateral Effect Calculations or estimates

32

Exemptions

- **Federal Approvals** 8420.0420 Subp 4
 - Impacts authorized by Corps of Engineers that meet standards agreed to by BWSR, Dept. of Ag., DNR, and MPCA.
 - Pipelines, electrical, telephone, etc.
- **Utilities** 8420.0420 Subp 6
 - Installation, maintenance, repair or replacement of utility lines if impacts are avoided and minimized and less than 1/2 acre.



33

Exemptions

Table 1: Base de minimis exemption amounts for all of Minnesota

Non Shoreland Areas	Types 1, 2, 6, 7 (excluding white cedar and tamarack wetland and any Type 7 wetland in a < 50% metro county)	10,000 ft ² in all > 50% counties 5,000 ft ² in non-metro 50-80% counties 2,500 ft ² in metro 50-80% counties 2,000 ft ² in non-metro < 50% counties
	Types 3, 4, 5, 8, and white cedar and tamarack wetland (excluding any Type 7 wetland in a < 50% metro county)	1,000 ft ² in metro < 50% counties
	Types 1, 2, 6, 7	400 ft ² *(1,000 ft ²)
Within Shoreland, but beyond structure setback	Types 3, 4, 5, 8, and white cedar and tamarack wetland	100 ft ²
Within Shoreland and structure setback	All wetland types	20 ft ² *(100 ft ²)

*Increased amounts shown in parenthesis may be allowed if wetland is isolated from the public water, or if permanent water runoff retention or infiltration measures are established in proximity to the impact and approved by the shoreland management authority.

- De minimis 8420.0420 Subp 8
 - The de minimis exemption covers small impacts to wetlands typically used for driveways, roads, small projects by landowners, etc.
 - Very specific requirements depending on location in state, local area, shoreland, etc.
 - Review all nuances of each part for every project

34

De Minimis Exemption

- Can't be combined
- 5% limitation if shared
- May not divide property simply to get more



35

Exemptions

- Subp. 7. **Forestry.** The exemption under this subpart is for roads and crossings solely constructed, and primarily used, for the purpose of providing access for the conduct of silvicultural activities. A replacement plan is not required for impacts resulting from construction of forest roads and crossings so long as the activity limits the impact on the hydrologic and biologic characteristics of the wetland; the construction activities do not include, or result in, the access becoming a dike, drainage ditch, or tile line; impacts are avoided wherever possible; and there is no drainage of the wetland or public waters.

36

Exemptions

- **Wildlife Habitat** 8420.0420 Subp 9
 - Lesser of 5% or 1/4 acre of Type 3,4,5
 - No adverse effect on T&E
 - **Certified by SWCD or TEP**
 - All spoil must be stabilized with native, noninvasive vegetation.



Excavation in Types 1, 2, 6, 7, 8 not regulated unless deeper than 8.2 feet depth

37

Exempt?

- Located in >80% area
- Not in shoreland
- Proposed impact=7,490 SF
- Landowner's portion=154,223 SF



38

Exempt?

- Located in >80% area
- Not in shoreland
- Proposed impact=7,490 SF
- Landowner's portion=154,223 SF



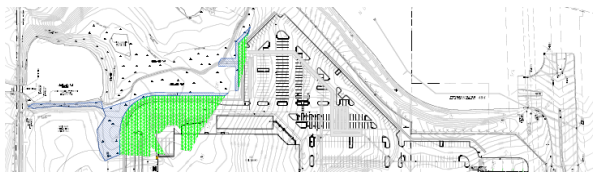
Yes.
5% of 154,223=7,711
Proposed impact is less
Qualifies for de minimis exemption
MN Rule 8420.0420 Subp. 8 C (2)

39

Summary of Basic WCA Decisions

- **Boundary/Type:** approving wetland delineation that followed 3 parameter approach
- **No-loss:** activity that does not result in wetland impacts
- **Exemptions:** wetland impacts that are exempt from replacement

40



Replacement Plan Applications



m BOARD OF WATER AND SOIL RESOURCES

41

Replacement Plans

8420.0330 REPLACEMENT PLAN APPLICATIONS.

Subpart 1. **Requirement.** A landowner proposing a wetland impact that requires replacement under this chapter must apply to the local government unit and receive approval of a replacement plan before impacting the wetland.



BWSR Wetland Section | www.bwsr.state.mn.us/wetlands

42

Preapplication Meeting

- Prior to preparation and/or formal submittal of an application
- Meet with the LGU/TEP to provide basic information of the project
- LGU/TEP inform the applicant of sequencing requirements and criteria to evaluate the replacement plan

43

Application Contents

- Information necessary to be considered a complete application (**Joint Application Subparts 1-5, Attachments C & D**)

44

Application Contents

Project Name and/or Number:

PART ONE: Applicant Information

If applicant is an entity (company, government entity, partnership, etc.), an authorized contact person must be identified. If the applicant is using an agent (consultant, lawyer, or other third party) and has authorized them to act on their behalf, the agent's contact information must also be provided:

Applicant/Landowner Name:
Mailing Address:
Phone:
E-mail Address:

Authorized Contact (do not complete if same as above):
Mailing Address:
Phone:
E-mail Address:

Agent Name:
Mailing Address:
Phone:
E-mail Address:

45

Application Contents

PART TWO: Site Location Information

County: _____ **City/Township:** _____

Parcel ID and/or Address:
Legal Description (Section, Township, Range):
Lat/Long (decimal degrees):
Attach a map showing the location of the site in relation to local streets, roads, highways.
Approximate size of site (acres) or if a linear project, length (feet):

If you know that your proposal will require an Individual Permit from the U.S. Army Corps of Engineers, you must provide the names and addresses of all property owners adjacent to the project site. This information may be provided by attaching a list to your application or by using block 25 of the Application for Department of the Army permit which can be obtained at: http://www.mvp.usace.army.mil/Portals/37/docs/regulatory/RegulatoryDocs/angform_4345_2012oct.pdf

PART THREE: General Project/Site Information

If this application is related to a delineation approval, exemption determination, jurisdictional determination, or other correspondence submitted **prior** to this application then describe that here and provide the Corps of Engineers project number.

Describe the project that is being proposed, the project purpose and need, and schedule for implementation and completion. The project description must fully describe the nature and scope of the proposed activity including a description of all project elements that affect aquatic resources (wetland, lake, tributary, etc.) and must also include plans and cross section or profile drawings showing the location, character, and dimensions of all proposed activities and aquatic resource impacts.

46

Application Contents

PART FOUR: Aquatic Resource Impact¹ Summary

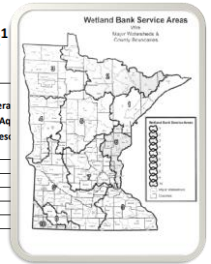
Aquatic Resource ID (as noted on overhead view)	Aquatic Resource Type (wetland, lake, tributary etc.)	Type of Impact (fill, excavate, drain, or remove vegetation)	Duration of Impact Permanent (P) or Temporary (T) ¹	Size of Impact ²	Overall Size of Aquatic Resource ³	Existing Plant Community Type(s) in Impact Area ⁴	County, Major Watershed #, and Bank Service Area # of Impact Area ⁵

47

Application Contents

PART FOUR: Aquatic Resource Impact¹

Aquatic Resource ID (as noted on overhead view)	Aquatic Resource Type (wetland, lake, tributary etc.)	Type of Impact (fill, excavate, drain, or remove vegetation)	Duration of Impact Permanent (P) or Temporary (T) ¹	Size of Impact ²	Over Aq Res



48

Application Contents

For the impacted Wetland (info can come from delineation report):

- Soil survey of site, identify hydric soils
- Hydrologic inlets and outlets, adjacent Public Waters (shoreland), floodplain



49

Application Content - Special Considerations

These factors must be considered by the applicant before submitting a replacement plan and by the LGU during the review: 8420.0515 Subp 1-10

- Subp 2. Endangered and threatened species
- Subp 3. Rare natural communities
- Subp 4. Special fish and wildlife resources (fish spawning, water birds, waterfowl, deer wintering/wildlife corridor)
- Subp 5. Archaeological, historic, or cultural resource sites
- Subp 6. Groundwater sensitivity (Decorah edge, Geologic Sensitivity)
- Subp 7. Sensitive surface waters (trout streams)



50

Application Content - Special Considerations

Subp 8. Education or research use (Cedar Creek, Anoka Co)

Subp 9. Waste disposal site (former dump, superfund, TCAAP/AHATS)

Subp 10. Consistency with other plans (watershed management, land use, planning and zoning)



51

Application Contents

PART FIVE: Applicant Signature

Check here if you are requesting a pre-application consultation with the Corps and LGU based on the information you have provided. Regulatory entities will not initiate a formal application review if this box is checked.

By signature below, I attest that the information in this application is complete and accurate. I further attest that I possess the authority to undertake the work described herein.

Signature: _____ Date: _____

I hereby authorize _____ to act on my behalf as my agent in the processing of this application and to furnish, upon request, supplemental information in support of this application.

52

52

Application Contents

• Attachment C – Avoidance and Minimization

- Project purpose, need and requirements
- Avoid
- Minimize
- Offsite Alternative
- More on this in a moment....

53

53

Application Contents

• Attachment D – Replacement/Compensatory Mitigation

Replacement/Compensatory Mitigation via Wetland Banking. Complete this section if you are proposing to use credits from an existing wetland bank (with an account number in the State wetland banking system) for all or part of your replacement/compensatory mitigation requirements.

Wetland Bank Account #	County	Major Watershed #	Bank Service Area #	Credit Type (if applicable)	Number of Credits

- a completed application for withdrawal of wetland credits from the wetland bank in a form provided by the board or a purchase agreement signed by the applicant and bank account holder (more on this later...)

54

54

Application Contents

• Attachment D – Replacement/Compensatory Mitigation

Project-Specific Replacement/Permittee Responsible Mitigation. Complete this section if you are proposing to pursue actions (restoration, creation, preservation, etc.) to generate wetland replacement/compensatory mitigation credits for this proposed project.

WCA Action Eligible for Credit ¹	Corps Mitigation Compensation Technique ²	Acres	Credit % Requested	Credits Anticipated ³	County	Major Watershed #	Bank Service Area #

• Project Specific Replacement – rarely used as the replacement option due to complexities, difficulties, and past failures.

55

55

Application Contents

• Key Concept – COMPLETE APPLICATION

• LGU's should not send a Notice of Application for Replacement Plan Applications that are incomplete.

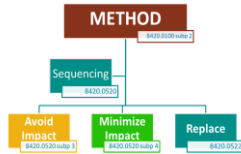
• Next up.....Reviewing the application - SEQUENCING

56

56

Sequencing: 8420.0520

- LGU **MUST NOT** approve a wetland replacement plan unless the LGU finds the project complies with Sequencing.
- Avoid
- Minimize
- Rectify/Reduce
- Replace



57

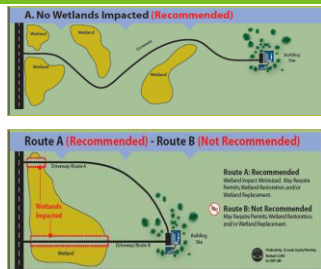
Key Concepts

- Sequencing is a MUST for all replacement plans
- **TWO** avoidance alternatives – only one can be “no build”
- Evaluate projects...can wetlands be avoided?
- Are impacts minimized?
- Long term effects
- 8420.0520 Subp C – Page 45 of 2009 Rule book

58

Sequencing

- Avoid
- Minimize
- Rectify/Reduce
- Replace



59

How does applicant demonstrate sequencing?

- Clearly define the **purpose** of the project.
- Identify the physical, economic, and/or demographic **requirements** of the project.
- **Justify** why this project should or must go on this site.
- Show (concept plans, discarded grading plans, etc.) and describe other **reasonable alternatives** that were considered or could be considered.

60

Alternatives Analysis

- LGU must determine if feasible and prudent alternatives are available that avoid wetland impact
- 8420.0520 Subp. 3

61

Alternatives Analysis

What is *feasible and prudent*?

WCA rule tells us (8420.0520 subp 3C(2)):

- Can be done from an engineering perspective
- Is in accordance with accepted engineering standards and practices
- Is consistent with public health, safety, and welfare requirements
- Is environmentally preferable based on social, economic, and environmental impacts
- Would not create any truly unusual problems

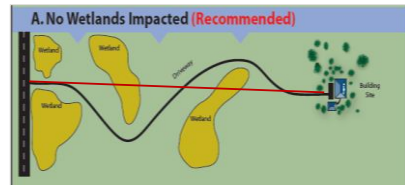
62

Evaluating Alternatives (continued)

- LGU must consider (8420.0520 subp 3C(3)):
- Could the size, configuration, or density of the project be modified to avoid wetlands?
- Has the applicant made efforts to remove constraints (zoning restrictions, ordinance requirements, etc.) that are causing wetland impacts (i.e. request for variances, PUD, conditional use permit, etc.)?

63

Impact Avoidance



64

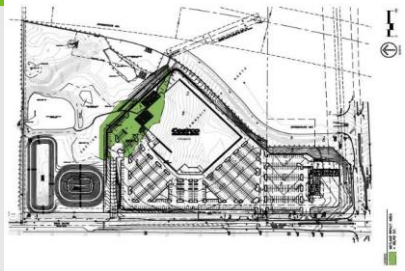
What if an avoidance alternative DOES exist?

- If the LGU determines that a feasible and prudent alternative exist that avoids wetland impacts, it **MUST DENY** the replacement plan.

65

Project Example

- Proposed "Preferred" Alternative
- Impact Area = 86,190 sq ft
- Narrative states "avoidance is not possible"
- Front facing street
- 2nd Avoidance alternative was NOT provided
- Offsite analysis was provided



66

Project Example

Offsite Analysis

67

Project Example

- Applicant is reminded that **2 avoidance alternatives are required**
- **Avoidance Alternative**
- **NO impact**
- **Did not accomplish purpose- too small build site**
- **Not enough parking**
- **No space for large trucks**

68

Project Example

- Applicant is reminded that **2 avoidance alternatives are required**
- **Avoidance Alternative**
- **NO impact**
- **Did not accomplish purpose- too small build site**
- **Not enough parking**
- **No space for large trucks**

69

Project Example

- **Avoidance was not feasible**
- **Next Step – evaluate minimization**

70

Project Example

Change the project configuration

- Final Approved Alternative
- Side facing street
- Large retaining walls

PERMANENT WETLAND = 49,002 S.F.
TEMPORARY WETLAND IMPACT AREA = 22,143 S.F.

71

Project Example

Change the project configuration

- Final Approved Alternative
- Side facing street
- Large retaining walls

PERMANENT WETLAND = 49,002 S.F.
TEMPORARY WETLAND IMPACT AREA = 22,143 S.F.

72

Alternatives Analysis Continued...

Future considerations when reviewing a site and potential off-site impacts



73

Alternatives Analysis Continued...

- Direct and secondary impacts – A wetland may not be directly impacted (filled/drained/excavated) but can be impacted through loss of hydrology



74

What if an avoidance alternative does NOT exist?

- LGU evaluates:
 - Minimization
 - Rectification
 - Reduction/Elimination of impacts over time
 - Replacement

75

Impact Rectification

- Temporary impacts must be rectified by repairing, rehabilitating, or restoring the affected wetland to pre-project conditions



76

Reduction or Elimination of Impacts Over Time

- Once complete, further impacts must be reduced or eliminated and preserve or maintain wetland functions
- Best Management Practices (BMP)
- Silt fence
- Storm-ponds
- Buffers
- Rip-Rap



77

Sequencing Flexibility

- Allowed at the discretion of the LGU if:
 1. Impacted wetland degraded;
 2. Avoidance results in severe degradation;
 3. Upland site of the project or replacement has greater function and value;
 4. Human health and safety is a factor.
- Alternatives must still be considered by the applicant and evaluated by the LGU 8420.0520 Subp 7a(B)

78

Sequencing – Replacement

Final Review Step

LGU must evaluate if unavoidable impacts will be adequately replaced AND if correctly sited.

Adequate Replacement

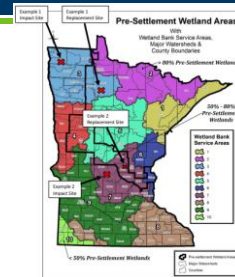
- Must replace the functions and values at an equal or greater level than that which was lost.
- Uses wetland area as the unit of measurement (acreage or sq. ft.)

79

Replacement Siting

Must follow a priority order:

- Minor watershed
- Major watershed
- Same BSA (presettlement area restrictions DO NOT apply)
- Another BSA (presettlement area restrictions apply)



80

Replacement Ratios - Banking

Minimum Replacement Ratios: Banking		
Location of impact	Replacement	Minimum replacement ratio
>80% area or agricultural land	Outside bank service area	1.5:1
	Within bank service area	1:1
<50% area, 50-80% area, and nonagricultural land	Outside bank service area	2.5:1
	Within bank service area	2:1



81

Application to withdraw wetland credits

82

Result?

A formal NOD document that summarizes the decision, is supported by technical findings and is valid for 5 years.

83



Wetland Banking



84

Quick ILF Facts

Minnesota's In-Lieu Fee Program

- Wetland replacement requirements are satisfied by payment to BWSR or a BWSR-approved sponsor to develop wetland replacement credits.
- Targeted at LGRWRP.
- Not approved yet.

91

Overview

Replacement Types

- Project-Specific (PRM)
- In-Lieu Fee (ILF)

• **Wetland Bank**

92

What are Wetland Banks

- Market-based commodity system using "Credits"
- Credits are generated by wetland restoration, enhancement, creation, or preservation
- Deposited into account
- Sold to others to offset wetland losses

93

Why are Banks Preferred

Wetland banks are the preferred replacement type

- Larger more ecologically valuable sites
- Approved using rigorous scientific and technical analysis, planning, and implementation
- Entire site permanently protected by BWSR conservation easement
- Success demonstrated BEFORE credits are released
- Reduced risk and uncertainty

94

Why are Banks Preferred



95

Why are Banks Preferred



96

Wetland Bank Types

MN Wetland Bank Types

- Standard (SWC)
 - Private
 - LGRWRP
- Agricultural (AGC)



97

Quick Ag Bank Facts

Establishing an Ag Bank:

- Must use restoration credit action
- Mostly state approved
- Lower Vegetation Standards


Using Ag Credits (AGC):

- Impact on "agricultural land"
- Impact remains in agricultural use
- Impact is:
 - WCA exemption
 - "FW" or "FWP"
 - "W" < 5 acres and "degraded"

98

Local Government Road Wetland Replacement Program (LGRWRP)

- Standard credits (SWC) with single user (BWSR)
- Qualifying local road projects are exempted from WCA wetland replacement plan requirements
- BWSR replaces qualifying impacts, not the road authority
- LGRWRP credits can satisfy Corps permit requirements



99

LGRWRP Qualifications

Repair, Rehabilitation, Reconstruction or Replacement of currently serviceable existing local public road, provided:

- Impacts are minimized
- Plans provided to the LGU

What does not qualify?

- New roads
- Roads expanded solely for additional capacity or traffic lanes



100

Application Requirements

Road authority should provide the following:

- Project plans showing wetland boundaries
- Description of wetland impacts by type
- Information demonstrating impact minimization
- One alternative



101

101

LGRWRP Project Review



102

Attachment E

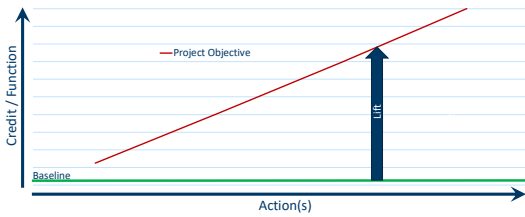
- Fill in table
- Include project/SAP number
- Signatures
- E-mail to Amy.Waters@state.mn.us

103

How Credits are Generated

104

How are Credits Generated



105

How are Credits Generated



106

How are Credits Generated

WCA Credit Actions	Corps Credit Actions
Subp. 2 – Buffer	Buffer
Subp. 3 – Restoration, completely drained	Re-Establishment
Subp. 4 – Restoration, partially drained	Rehabilitation
Subp. 5 – Vegetation on farmed wetland	Enhancement
Subp. 6 – Protection, previously restored	Extended Restoration
Subp. 7 – Creation	Establishment
Subp. 8 – ENRV	Any or None
Subp. 9 – Preservation	Preservation

107

What about the new Cultivated Field Credit (CFC)?

WCA Credit Actions	Corps Credit Actions
Subp. 2 – Buffer	Buffer
Subp. 3 – Restoration, completely drained	Re-Establishment
Subp. 4 – Restoration, partially drained	Rehabilitation
Subp. 5 – Vegetation on farmed wetland	Enhancement
Subp. 6 – Protection, previously restored	Extended Restoration
Subp. 7 – Creation	Establishment
Subp. 8 – ENRV	Any or None
Subp. 9 – Preservation	Preservation

108

What about the new Cultivated Field Credit (CFC)?

Guidance Document

- Wetlands must be drained
- Subject to effects of cultivation
- Read and use the guidance document

Call it "CFC – Rehabilitation"



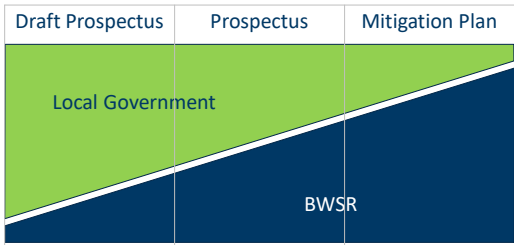
109

Establishing a Wetland Bank



110

Establishing a Wetland Bank



111

Draft Prospectus



- Optional
- No decisions required
- Complex or difficult projects
- Minimal investment

112

Draft Prospectus

BWSR Role:

- Staff review and comments
- Identify easement issues
- Identify opportunities and constraints
- Evaluate general feasibility


TEP/LGU Role:

- Provide and compile comments
- Site visit
- TEP meeting to discuss and review comments
- Provide local input
- TEP writes Findings and recommendation for bank sponsor

Comments commensurate with information provided*

113

Prospectus



- Not required by WCA
- Required by Corps
- Baseline Information
- Concept Plans
 - Justify Credit Actions
 - Justify Credit Allocation

114

Prospectus

General Considerations

- Use the form, read the headings, and provide the requested information
- Focus on Baseline Information to justify credit actions and allocations (objectives)
- Some credit actions require more or specific information
- Concept considered but detailed plans not required

115

Prospectus

BWSR Role:

- Evaluate easement issues
- Staff comments now include engineering
- Statewide consistency
- Technical answers and interpretations
- Coordination with Corps

TEP/LGU Roles:

- Verify previous comments addressed
- Verify sponsor adequately described the site
- Review wetland delineation or determination
- Review ag history (if necessary)
- Provide local perspective

*Comments commensurate with information provided**

116

Mitigation Plan

- Required (WCA Notices)
- LGU Decision Required*
- Section 15.99 time-limits!
- Detailed vegetation, construction and monitoring plans
- Final Crediting and performance standards

117

Mitigation Plan

General Considerations

- Button-up baseline information
- Accurate credit calculations
- Credit release schedule
- Performance standards
- Detailed vegetation establishment and management plans
- Detailed construction plans
- Detailed monitoring plans

118

Mitigation Plan

BWSR Role

- Evaluate easement Issues
- Verify all components are acceptable and meet WCA requirements
- Engineering review of final plans

TEP/LGU Roles

- Follow WCA notification and decision procedures
- Track 15.99 time-limit and extend as needed (it will be needed)
- Coordinate TEP meeting and site visit
- Compile and evaluate all comments
- TEP findings and recommendation

119

Mitigation Plan

- If approval is not recommended comments should be addressed in a revised Mitigation Plan
- Most projects will include multiple plan submittals
- If approval is recommended the LGU makes their decision and sends an NOD
- Clearly identify and retain the approved Mitigation Plan
- WCA and Corps should approve the same plans whenever possible

120



Certification and Credit Releases

121

Easement Acquisition

BWSR Easement staff will lead this process
Typically initiated after Mitigation Plan approval
Often takes 6 months or more



No easement = no bank = no credits
No credits can be deposited until a perpetual conservation easement is granted to and accepted by the state

122

Easement Acquisition

Key Step	Description	BWSR Processing Time	Cost
Easement Initiation	Preliminary ownership and boundary review	15 - 30 Days	\$1,000 (Initial Easement Acquisition Fee)
Legal Boundary Survey	Easement boundary surveyed; certificate of survey provided for BWSR review and comment	30 - 60 Days	\$3,000 - \$6,000 (Surveyor defined)
Title Commitment	Title commitment prepared for BWSR review and comment; title must be cleared by landowner as directed by BWSR	45 - 90 Days	\$1,500 - \$3,000 (Title Agent defined)
Easement Recording / Title Insurance Policy	Easement executed by landowner and state and sent to title agent for recording and title policy	30 - 60 Days	\$2,400 (Final Easement Acquisition Fee)
		120 - 240 Days	\$7,900 - \$12,400

123

Construction Certification

Construction as-built documentation provided to LGU:

- Surveyed elevations of slopes, contours, outlets, and embankments
- Seed tags and contractor receipts
- Site preparation activities described
- Surveyed construction and seeding maps
- Construction photos showing relevant work
- Evidence engineered features were designed, overseen, and certified by licensed PE
- Comparison of as-built vs. design specifications and rationale for significant changes

124

Construction Certification

Once as-built documentation is received the LGU must:

- Complete an on-site inspection
- Determine whether as-built conditions comply with construction specifications in the approved plan
- Ensure an engineer has certified the construction
- If not in compliance, notify the bank sponsor what is needed to gain compliance
- If in compliance, the initial credit release can be authorized


125

Deposits

- Up to 15% of credits can be deposited after construction certification and easement is accepted
- Remaining credits released based on schedule and performance standards in the approved Mitigation Plan
- Releases reviewed by the TEP and LGU
- Deposit form and fee is sent to BWSR banking administrator for entry into the state wetland bank

126

Deposits



127

Withdrawals

- Submitted to LGU as part of a Replacement Plan
- Reviewed and approved by the LGU with TEP input
- Processed and entered in state ledger by BWSR
- BWSR sends a confirmation email and coordinates ledger transactions with Corps



128

Withdrawals

Make sure all requested information is provided and accurate

Make sure account information is accurate, each column is filled out, and credits are available in the account

BWSR will take care of the fees

129

Withdrawals

BWSR cannot process transaction forms without required signatures

Contact information typed or printed so we can confirm it and provide confirmation email

Missing or incomplete information will delay transactions

130

Withdrawals

Once completed a withdrawal confirmation is sent by BWSR

This confirmation allows approved impacts to occur

131

Review

- Wetland bank credits have preference over other replacement types
- Wetland bank credits are released when success is demonstrated
- “Functional Lift” is the basis for credit potential and WCA actions eligible for credit incorporate functional lift
- Wetland banks exist to offset permanent wetland impacts elsewhere and help WCA meet its no-net-loss goal

132

Review

- Bank establishment has three phases
 - Draft Prospectus
 - Prospectus
 - Mitigation Plan
- Resource needs increases with each phase
- Mitigation Plan phase is required and 15.99 applies
- Extensions will be needed; plan for them and keep track of time limits

133

Review

- Easement must be accepted by BWSR before credits can be released
- LGUs must certify construction before credits can be released
- Use TEP deposit forms to help with release requests
- Transaction forms need to be completed, accurate, and signed for BWSR to process them

134



Questions?



135

An exemption is:

- a)An activity that no matter how large of an impact requires replacement.
- b)A regulated activity that does not require replacement.
- c)An activity that requires an application everywhere in the State.
- d)An activity occurring in a calcareous fen.

136

An exemption is:

- a)An activity that no matter how large of an impact requires replacement.
- b)A regulated activity that does not require replacement.
- c)An activity that requires an application everywhere in the State.
- d)An activity occurring in a calcareous fen.

137

During the review of a replacement plan application, LGUs must use this process to determine whether a project avoids, minimizes then replaces wetland impacts:

- a)No-loss criteria
- b)Sequencing
- c)Exemption standards
- d)Replacement order

138

During the review of a replacement plan application, LGUs must use this process to determine whether a project avoids, minimizes then replaces wetland impacts:

- a) No-loss criteria
- b) Sequencing
- c) Exemption standards
- d) Replacement order

139

Which member of TEP is responsible for writing a WCA restoration Order?

- a) LGU
- b) BWSR
- c) SWCD
- d) Army Corps

140

Which member of TEP is responsible for writing a WCA restoration Order?

- a) LGU
- b) BWSR
- c) SWCD
- d) Army Corps

141